

BILL NO.: 22-0342

ORDINANCE NO.: 22-0227

INTRODUCED BY: COUNCIL MEMBER(s) Perry

1 **AN ORDINANCE AMENDING THE JEFFERSON COUNTY, MISSOURI,**
2 **CODE OF ORDINANCES, TITLE III, SCHEDULES I, III, IV, AND VII OF THE**
3 **TRAFFIC CODE, AND PROVIDING FOR AN EFFECTIVE DATE THEREOF,**
4 **COUNCIL DISTRICTS 1, 2, 4, 6, AND 7.**

5 **WHEREAS**, the Jefferson County, Missouri, Council, (hereafter “Council”)
6 previously enacted the Jefferson County, Missouri, Code of Ordinances, Title III-Traffic
7 Code, (hereafter “Traffic Code”) for the purpose of controlling vehicular traffic upon the
8 public roads and highways in the unincorporated area of Jefferson County, Missouri; and,

9 **WHEREAS**, the Council has amended, from time to time, the Traffic Code when
10 deemed necessary and appropriate; and,

11 **WHEREAS**, the Council desires to further amend the Traffic Code; and,

12 **WHEREAS**, the Public Works Department has completed the Seckman Road at
13 Seckman Schools intersection improvement project and it is now necessary to add these
14 traffic signals into Schedule I for the purpose of code enforcement; and

15 **WHEREAS**, the Public Works Department has installed a roundabout at Old
16 Lemay Ferry Road and Seckman-Lions Den and Stop Signs were removed and replaced
17 with Yield Signs and now these changes must be reflected in Schedule III and VII for the
18 purpose of enforcement; and,

FILED

APR 14 2022

KEN WALLER
COUNTY CLERK, JEFFERSON COUNTY, MO

1 **WHEREAS**, the intersection improvements at Cedar Hill and Local Hillsboro
2 Road(s) have been completed and the final plans included the removal of the Stop Signs
3 on Cedar Hill Road at Local Hillsboro, so it is necessary to remove those Stop Signs from
4 the Traffic Code; and,

5 **WHEREAS**, the Public Works Department has recommended adding Club Court,
6 Greenway Court, Greenway Drive, Par Court, and Wedge Court and additional Stop Signs
7 on Country Club Drive at St. Andrew Court, Spyglass Summit Court, and Greenway Drive
8 in the Country Club of Sugar Creek Subdivision provision in the Code, and adding one
9 Stop Sign at Country Club Drive at Birch Drive in the Country Club Manor Subdivision
10 provision in the Code; and,

11 **WHEREAS**, the Public Works Department has assumed maintenance of roadways
12 within the Candlelight Gardens, Castle Heights, The Lake at Cedar Springs, Maxwell's 9th,
13 Remington Place Phase 2, Sandy Valley Acres, Shadows II, Sue-Lynn Estates, West
14 Meadows, Whitetail Estates Subdivisions, and now recommends that the aforementioned
15 subdivisions be added to Schedule III for the purpose of traffic control enforcement; and,

16 **WHEREAS**, MoDOT is requesting the restriction of right turns for trucks on Little
17 Antire Road at Highway PP and it will need to be entered into Schedule IV of the Traffic
18 Code for enforcement; and,

19 **WHEREAS**, the Council conducted public hearings as required by Section
20 304.130 RSMO for the purpose of receiving public comments regarding proposed
21 amendments to the Traffic Code; and,

1
2
3
4
5
6
7
8
9
10
11
12
13
14
15
16
17
18
19
20
21
22
23
24
25
26
27
28
29
30
31
32
33
34
35
36
37
38
39

ADD to SCHEDULE III, TABLE III-A
SPEED LIMITS AND STOP SIGN PLACEMENTS

Street	Speed Limit	Stop Sign Location
Lions Den	35	1 at Old State Route 21
Local Hillsboro	35	Electric Signals at Highway 30, 1 at Hillsboro House Springs, 2 at Graham
Old Lemay Ferry	40	Electric Signals at Vogel, 2 at Miller
Seckman	35	1 at Highway 55 Outer Road, Electric Signal at Seckman Spring Lane, Electric Signal at Arrow Ridge Place – Seckman Schools

REMOVE from SCHEDULE III, TABLE III-A
SPEED LIMITS AND STOP SIGN PLACEMENTS

Private Roads Dedicated to Public Use

Country Club of Sugar Creek

Name of Road	Speed Limit	Stop Sign Location
Country Club Drive	25	1 at Gravois, 1 at Schumacher
Spyglass Summit Drive	25	1 at Country Club Drive
Oak Mont Court	25	1 at Country Club Drive
Eagle Court	25	1 at Greenway Drive

Country Club Manor Subdivision

Name of Road	Speed Limit	Stop Sign Location
Country Club Drive	20	2 at Hawthorn, 2 at Red Bud Drive, 1 at Highway 21

1
2
3
4
5
6
7
8
9
10
11
12
13
14
15
16
17
18
19
20
21
22
23
24
25
26
27
28
29
30
31
32
33
34
35
36

ADD to SCHEDULE III, TABLE III-A
SPEED LIMITS AND STOP SIGN PLACEMENTS

PRIVATE ROADS DEDICATED TO PUBLIC USE

CANDLELIGHT GARDENS

Name of Road	Speed Limit	Stop Sign Location
Patti Lane	20	1 at Paula Lane
Paula Court	20	1 at Paula Lane
Paula Lane	20	1 at Hwy PP, 1 at Paula Court

CASTLE HEIGHTS

Name of Road	Speed Limit	Stop Sign Location
Blenheim Palace Drive	20	-
Buckingham Palace Drive	20	2 at Windsor Castle Drive, 1 at Warwick Castle Drive
Dover Castle Court	20	1 at Buckingham Palace Drive
Dudley Castle Court	20	1 at Warwick Castle Drive
Edinburgh Castle Court	20	1 at Cook Road, 2 at Warwick Castle Drive
Warwick Castle Drive	20	1 at Old Antonia
Windsor Castle Drive	20	1 at Buckingham Palace Drive

COUNTRY CLUB OF SUGAR CREEK

Name of Road	Speed Limit	Stop Sign Location
Club Court	25	-
Country Club Drive	25	1 at Gravois, 1 at Schumacher, 2 at St. Andrew Court, 2 at Spyglass Summit Court
Eagle Court	25	2 at Greenway Drive

1	Greenway Court	25	-
2	Greenway Drive	25	-
3	Oakmont Court	25	1 at Country Club Drive
4	Par Court	25	-
5	Spyglass Summit Court	25	1 at Country Club Drive
6	Wedge Court	25	-
7			

8 **COUNTRY CLUB MANOR SUBDIVISION**

9	Name of Road	Speed Limit	Stop Sign Location
10	Country Club Drive	20	2 at Hawthorn, 2 at Red
11			Bud Drive, 1 at Highway
12			21, 1 at Birch

13

14 **THE LAKE AT CEDAR SPRINGS**

15	Name of Road	Speed Limit	Stop Sign Location
16	Harris Court	20	-
17	Jan Court	20	-
18	Marko Court	20	1 at Cedar
19			Springs Road

20

21

22 **MAXWELL'S 9TH**

23	Name of Road	Speed Limit	Stop Sign Location
24	High Ridge Drive	20	1 at High Ridge
25			Boulevard

26

27 **REMINGTON PLACE PHASE 2**

28	Name of Road	Speed Limit	Stop Sign Location
29	Pheasant Court	20	-
30	Remington Drive	20	-

31

32

33

1
2
3
4
5
6
7
8
9
10
11
12
13
14
15
16
17
18
19
20
21
22
23
24
25
26
27
28
29

SANDY VALLEY ACRES

Name of Road	Speed Limit	Stop Sign Location
Sandy Creek Acres	20	-
Sandy Valley Acres	20	1 at Sandy Church

SHADOWS II

Name of Road	Speed Limit	Stop Sign Location
Whitehorne Place	20	1 at Miller Road

SUE-LYNN ESTATES

Name of Road	Speed Limit	Stop Sign Location
Amy Court	20	-
Angela Drive	20	-
Carolyn Circle	20	-
Carolyn Drive	20	1 at Sue-Lynn Drive
Julie Court	20	1 at Tricia Lane
Kimberly Court	20	-
Sue-Lynn Drive	20	1 at Schumacher Road
Tricia Lane	20	1 at Carolyn Drive

WEST MEADOWS

Name of Road	Speed Limit	Stop Sign Location
West Meadows Court	20	-
West Meadows Road	20	1 at Victoria

WHITETAIL ESTATES

Name of Road	Speed Limit	Stop Sign Location
Whitetail Estates	20	1 at Moss Hollow Road

1 Section 2: Copies of the amended Jefferson County, Missouri, Code of Ordinances,
2 Title III, Schedules I, III, IV, an VII shall be kept on file in the office of the County Clerk
3 and the same shall be codified into the Jefferson County Code of Ordinances.

4 Section 3: A copy of this Ordinance shall be published in a newspaper of general
5 circulation in Jefferson County, Missouri, and posted in a public place in each Council
6 District and on the Jefferson County web page, as required by Article III, Section 3.5.4 of
7 the Home Rule Charter of Jefferson County, Missouri.


8 Section 4: This Ordinance shall be in full force and effect thirty (30) days after it
9 has been posted and published as required by Section Three (3) above. If any part of this
10 Ordinance is invalid for any reason, such invalidity shall not affect the remainder of this
11 Ordinance.

THIS BILL BEING DULY INTRODUCED, THE MEMBERS OF THE JEFFERSON COUNTY, MISSOURI, COUNCIL VOTED AS FOLLOWS:

Council Member District 1, Brian Haskins	<u>yes</u>
Council Member District 2, Renee Reuter	<u>yes</u>
Council Member District 3, Phil Hendrickson	<u>yes</u>
Council Member District 4, Charles Groeteke	<u>yes</u>
Council Member District 5, Tracey Perry	<u>yes</u>
Council Member District 6, Daniel Stallman	<u>yes</u>
Council Member District 7, Victoria James	<u>yes</u>

THE ABOVE BILL ON THIS 11 DAY OF April, 2022:

PASSED **FAILED**




Tracey Perry, County Council Chair



Cherylann Boyer, Council Executive Assistant


THIS BILL WAS X APPROVED BY THE JEFFERSON COUNTY EXECUTIVE AND ENACTED AS AN ORDINANCE OF JEFFERSON COUNTY, MISSOURI, THIS 13th DAY OF April, 2022.

THIS BILL WAS _____ VETOED AND RETURNED TO THE JEFFERSON COUNTY, MISSOURI, COUNCIL WITH WRITTEN OBJECTIONS BY THE JEFFERSON COUNTY EXECUTIVE, THIS _____ DAY OF _____, 2022.




Dennis J. Gannon, County Executive

ATTEST:



Ken Waller, County Clerk

BY: 

Deputy Clerk

First Reading: 03-28-2022

Second Reading: 04-11-2022

Third Reading: 04-11-2022